



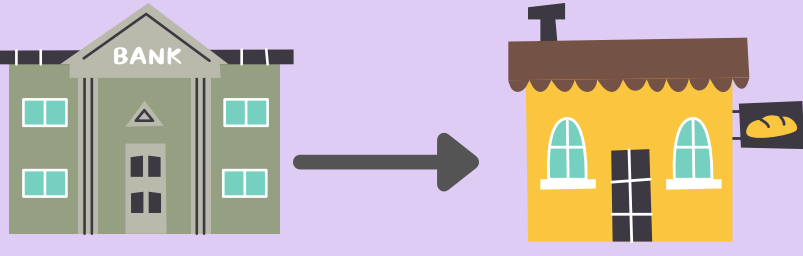
Indica las direcciones




Mapa de la ciudad



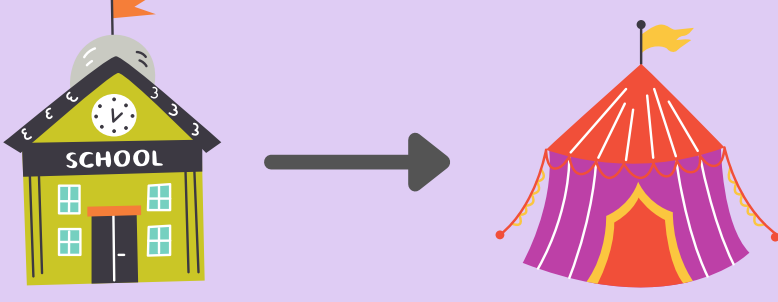
Observa el mapa de la ciudad y escribe las direcciones para dirigirnos a los distintos lugares



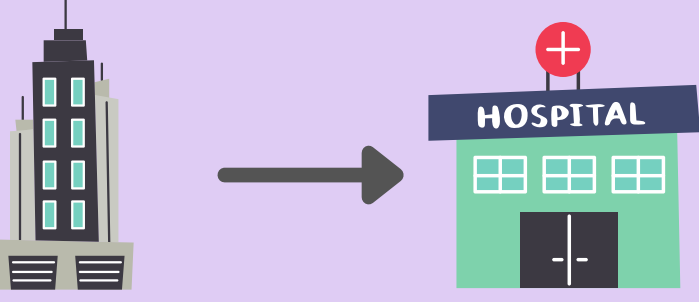
A green building with 'BANK' written on top is connected by an arrow to a yellow bakery with a brown roof and a sign showing a loaf of bread.



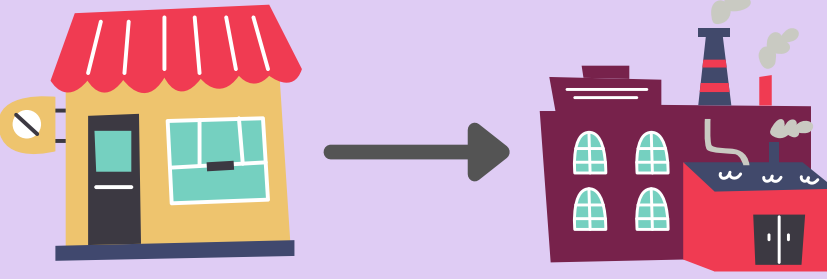
A tall red building with a staircase is connected by an arrow to a pink ice cream shop with a sign that says 'ICE SHOP'.



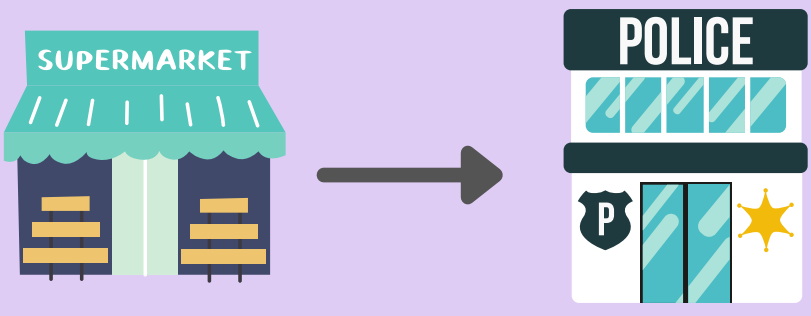
A yellow school building with a clock tower and 'SCHOOL' written on it is connected by an arrow to a purple and red striped tent.



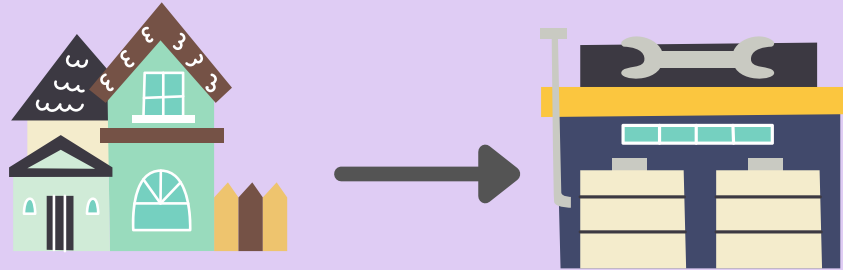
A tall grey skyscraper is connected by an arrow to a green hospital building with a red cross on top and 'HOSPITAL' written on the sign.



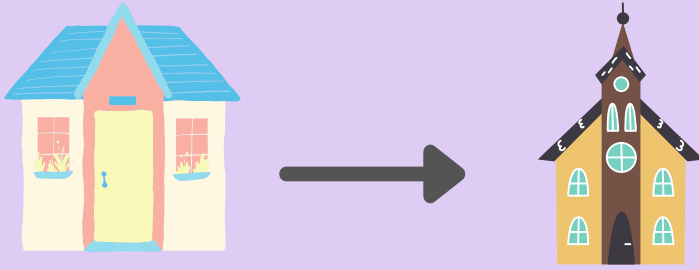
A yellow shop with a red awning and a sign with a magnifying glass is connected by an arrow to a red factory with smoke coming from its chimneys.



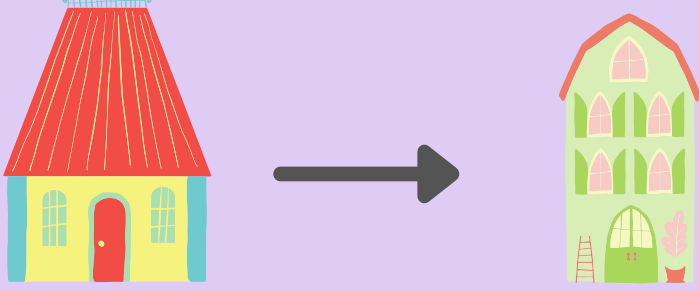
A supermarket with a green awning and 'SUPERMARKET' written on it is connected by an arrow to a police station with a sign that says 'POLICE' and a 'P' parking sign.



A green house with a brown roof is connected by an arrow to a workshop with a sign showing tools and a workbench.



A yellow house with a blue roof is connected by an arrow to a brown church with a steeple.



A house with a red roof and yellow walls is connected by an arrow to a green house with a red roof and a ladder leaning against it.

Observa el mapa de la ciudad y escribe las direcciones para dirigirnos a los distintos lugares

